



कार्यालय आयुक्त
OFFICE OF THE COMMISSIONER
केंद्रीय उत्पाद शुल्क एवं सेवाकर आयुक्तालय
CENTRAL EXCISE & SERVICE TAX COMMISSIONERATE: ALWAR
“ए” ब्लॉक, सूर्यनगर, अलवर -301001
“A” BLOCK, SUYRA NAGAR, ALWAR – 301001

TRADE NOTICE NO. 03/2017
DATED 21st June, 2017

The Jurisdiction of the Chief Commissioner of Central Excise and Service Tax, Jaipur and the Principal Commissioners/Commissioners of Central Excise and Service Tax, including Commissioners (Appeals) and Commissioners (Audit), with respect to the territorial jurisdiction have been specified vide Notification No.13/2017 – CE (N.T.) dated 09.06.2017 and the Jurisdiction of Commissionerates in Jaipur Zone are specified vide Trade Notice No.1 dated 20.06.2017 issued by Chief Commissioner, Central Excise & Service Tax (Jaipur Zone) under C.No.CCO(JZ)Tech/23/2017 dated 20.06.2017.


2. This Trade Notice is being issued to facilitate the Trade to know the jurisdiction of the Reorganized Divisions and Range Offices in Alwar Commissionerate (Details as in Annexure-I) in pursuance of Notification No.13/2017-Central Excise (N.T.) dated 09.06.2017 read with Notification No.17/2017-Central Excise (N.T.) dated 19.06.2017, whereby the Central Government appoints the 22nd June, 2017, as the date on which it shall come into force.

3. The Trade & Industry Associations/Chambers of Commerce are requested to bring the contents to the notice of all their members and give wide publicity.

Encl: Annexure-I (in 7 Pages)


(Nishith Goyal)
Commissioner

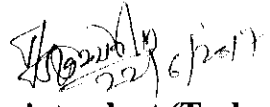
C.No. V(16)Tech/TSC/19/2015 

Dated: 21.06.2017


Copy forwarded for information and necessary action to:-

1. The Chief Commissioner (JZ), Central Excise & Service Tax, Jaipur Zone, (Jaipur).
2. The Commissioner, Central Excise, Jaipur/Jodhpur/Udaipur.
3. The Commissioner, Central Excise Audit/Appeals/Customs, Jaipur.
4. The Addl. Commissioner, Central Excise & Service Tax, Alwar.
5. The Assistant Commissioner Divisions Alwar-A/Alwar-B/Bhiwadi-C/Bhiwadi-D/Behrod-E/Bharatpur-F/Sikar-G.
6. All Deputy/Assistant Commissioners of Hqrs Alwar.
7. Departmental Website/Guard File/Notice Board.
8. Office of the Accountant General, Jaipur.
9. Additional Director, DGCEI, B-40, Keshav Path, Suraj Nagar (West), Civil Lines, Jaipur-302009.
10. Secretary, Rajasthan Chambers of Commerce and Industry, Chamber Bhawan, M I Road, Jaipur.

11. Secretary, Institute of Chartered Accountant, Jaipur Branch D-1, Institutional Area, Jhalana Dungri, Jaipur.
12. Secretary, Bhiwadi Manufacturers Association, F-56, B.M.A. House, Main Road, Industrial Area, Bhiwadi-301019.
13. Secretary, Bhiwadi Chamber of Commerce and Industries (B.C.C.I), Plot No.1, RIICO Commercial Complex, Chamber Chowk, Industrial Area, Chopanki, Bhiwadi-301019.
14. Secretary, Alwar Chamber of Commerce and Industries, Old Delhi Road, Alwar-301001.
15. Secretary, Neemrana Industries Association, Neemrana.
16. Secretary, Shri Khatu Shyam Industries Area Association, Rengas, Distt: Sikar.
17. President, Bharatpur Chamber of Commerce, New Mandi, Bharatpur, Distt:Bharatpur.
18. Secretary, Brij Audhyogic Sangh, Bharatpur, Distt:Bharatpur.


22/6/2017
Superintendent (Technical)

TERRITORIAL JURISDICTION OF CENTRAL EXCISE & SERVICE TAX COMMISSIONERATE, ALWAR

COMMISSIONERATE NAME: ALWAR

COMMISSIONERATE CODE: WO

Division Code	Division Name	Division Jurisdiction
WO01	Division-A, Alwar Ground Floor, Central Excise Building, A Block Surya Nagar, Alwar - 301001	Area of Alwar Tehsil to the Left side of the road connecting Thanagazi to Ahinsa Circle to Ghoda Pher to Swami Vivekanand Circle (Ashoka Talkies) to Police Control Room to Manni Ka Bar to Town Hall to Kedalganj to Bijlighar Chauraha to Bhagat Singh Circle to Agrasen Circle to Hotel Naman to Telco Tiraha to Kishangarh Bas. Area of Alwar Tehsil bound by the road running from Ahinsa Circle to Ghoda Pher to Swami Vivekanand Circle (Ashoka Talkies) to Police Control Room to Manni Ka Bar to Town Hall to Kedalganj to Bijlighar Chauraha to Bhagat Singh Circle to Agrasen Circle to Hotel Naman to Hanuman Circle to Mandi Mor to Fateh Gumbaj to Kali Mori Railway Crossing to FCI Godown to Bhawani Top to Kati Ghati to Ahinsa Circle. Area of Alwar Tehsil to the RIGHT SIDE of the road connecting the Thanagazi to Ahinsa Circle to Kati Ghati to Bhawani Top to FCI Godown to Kali Mori Railway Crossing to Fateh Gumbaj to Mandi Mor to Hanuman Circle to Itarana Circle to Bhoogor Tiraha to Rajgarh. Area of Thanagazi Tehsil and Malakheda Tehsil of Alwar District. Area of Rajgarh Tehsil and Reni Tehsil of Alwar District.
Range Code	Range Name	Range Jurisdiction
WO0101	Range-I, Alwar	Area of Alwar Tehsil to the LEFT SIDE of the road connecting Thanagazi to Ahinsa Circle to Ghoda Pher to Swami Vivekanand Circle (Ashoka Talkies) to Police Control Room to Manni Ka Bar to Town Hall to Kedalganj to Bijlighar Chauraha to Bhagat Singh Circle to Agrasen Circle to Hotel Naman to Telco Tiraha to Kishangarh Bas.
WO0102	Range-II, Alwar	Area of Alwar Tehsil bound by the road running from Ahinsa Circle to Ghoda Pher to Swami Vivekanand Circle (Ashoka Talkies) to Police Control Room to Manni Ka Bar to Town Hall to Kedalganj to Bijlighar Chauraha to Bhagat Singh Circle to Agrasen Circle to Hotel Naman to Hanuman Circle to Mandi Mor to Fateh Gumbaj to Kali Mori Railway Crossing to FCI Godown to Bhawani Top to Kati Ghati to Ahinsa Circle.
WO0103	Range-III, Alwar	Area of Alwar Tehsil to the RIGHT SIDE of the road connecting the Thanagazi to Ahinsa Circle to Kati Ghati to Bhawani Top to FCI Godown to Kali Mori Railway Crossing to Fateh Gumbaj to Mandi Mor to Hanuman Circle to Itarana Circle to Bhoogor Tiraha to Rajgarh.
WO0104	Range-IV, Alwar	Area of Thanagazi Tehsil and Malakheda Tehsil of Alwar District.
WO0105	Range-V, Alwar	Area of Rajgarh Tehsil and Reni Tehsil of Alwar District.

[Faint handwritten notes]

21/6/17
CSM (ATHENA)
SUPER

[Signature]
21.6.17
AC CED
Alwar


Division Code	Division Name	Division Jurisdiction
WO02	Division-E, Alwar 1st Floor, Central Excise Building, A Block Surya Nagar, Alwar - 301001	Area of Alwar Tehsil to the LEFT SIDE of road connecting Kishangarh to Telco Tiraha to Hotel Naman to Hanuman Chauraha to Bakhtal Ki Chauki to Plot No. 1, Matsya Industrial Area (MIA) to Police Thana MIA to Old Delhi Road to Ramgarh Tehsil. Area of Ramgarh Tehsil and Govindgarh Tehsil of Alwar District. Area of Alwar Tehsil to the RIGHT SIDE of road connecting Rajgarh to Bhoogor Tiraha to Itarana Circle to Hanuman Chauraha to Bakhtal Ki Chauki to Plot No. 1, Matsya Industrial Area (MIA) to Police Thana MIA to Old Delhi Road to Ramgarh Tehsil. Area of Lachhmangarh Tehsil and Kathumar Tehsil of Alwar District. Area of Kishangarh Bas Tehsil and Kotkasim Tehsil of Alwar District. Area of Dausa Tehsil to the LEFT SIDE (North) of NH11 (Jaipur to Agra Highway). Area of Baswa Tehsil and Mahwa Tehsil of Dausa District. Area of Dausa Tehsil to the RIGHT SIDE (South) of NH11 (Jaipur to Agra Highway). Area of Lalsot Tehsil and Sikrai Tehsil of Dausa District and any other area of Dausa District not specified else where.
Range Code	Range Name	Range Jurisdiction
WO0201	Range-VI, Alwar	Area of Alwar Tehsil to the LEFT SIDE of road connecting Kishangarh to Telco Tiraha to Hotel Naman to Hanuman Chauraha to Bakhtal Ki Chauki to Plot No. 1, Matsya Industrial Area (MIA) to Police Thana MIA to Old Delhi Road to Ramgarh Tehsil. Area of Ramgarh Tehsil and Govindgarh Tehsil of Alwar District.
WO0202	Range-VII, Alwar	Area of Alwar Tehsil to the RIGHT SIDE of road connecting Rajgarh to Bhoogor Tiraha to Itarana Circle to Hanuman Chauraha to Bakhtal Ki Chauki to Plot No. 1, Matsya Industrial Area (MIA) to Police Thana MIA to Old Delhi Road to Ramgarh Tehsil. Area of Lachhmangarh Tehsil and Kathumar Tehsil of Alwar District.
WO0203	Range-VIII, Alwar	Area of Kishangarh Bas Tehsil and Kotkasim Tehsil of Alwar District.
WO0204	Range-IX, Dausa	Area of Dausa Tehsil to the LEFT SIDE (North) of NH11 (Jaipur to Agra Highway). Area of Baswa Tehsil and Mahwa Tehsil of Dausa District.
WO0205	Range-X, Dausa	Area of Dausa Tehsil to the RIGHT SIDE (South) of NH11 (Jaipur to Agra Highway). Area of Lalsot Tehsil and Sikrai Tehsil of Dausa District and any other area of Dausa District not specified else where.

[Faint handwritten notes and stamps]

[Handwritten signature]
21/6/17
(Sneha Thakur)
Supd L


[Handwritten signature]
21.6.17
AC CED, Alwar

Division Code	Division Name	Division Jurisdiction
WO03	Division-C. Bhiwadi Alwar bye pass Road. Near Ashiana Bageecha, Bhiwadi - 301019	Area falling left side upto Haryana border of main Dharohera-Sohna Road, starting from Alwar Bye Pass Road to Phool Bagh Chowk, left side up to Haryana border of Road No. 5. Industrial Area Bhiwadi up to Haryana Border. Area falling right side of main Dharohera-Sohna Road starting from Alwar Bye Pass Road to Phool bagh Chowk, Area right side of Road No 14 starting from Phool Bagh Chowk up to Harchandpur Chowk, area right side of Road No 19 starting from Harchandar Chowk up to plot No. B12-B-5 then right side of road moving sought upto plot no E/6. then right side of road to UIT Police Chowky then right side of road towards west via UIT tour lane Road up to Bhiwadi Mod Road thereafter road towards Sedhpur village up to road touching Ashiana Green, Bhagat Singh Colony and Ashiana Bageecha upto Haryana border. Area falling right side of Road No 14 started Harchandpur Chowk to Phool bagh Chowk then road no 5 upto Haryana Border. Area left side up to Haryana Border of Road No 19 starting from Harchandpur Chowk up to Haryana Border, in east and north up to Haryana Border. Area falling right side of main Dharohera-Sohna Road starting from Alwar Bye Pass Road to Phool bagh Chowk. Area right side of Road No 14 starting from Phool Bagh Chowk up to Harchandpur Chowk, area right side of Road No 19 starting from Harchandar Chowk up to plot No. B12-B-5 then right side of road moving sought upto plot no E/6. then right side of road to UIT Police Chowky then right side of road towards west via UIT tour lane Road up to Bhiwadi Mod Road thereafter road towards Sedhpur village up to road touching Ashiana Green, Bhagat Singh Colony and Ashiana Bageecha upto Haryana border.
Range Code	Range Name	Range Jurisdiction
WO0301	Range-XI, Bhiwadi	Area falling left side upto Haryana border of main Dharohera-Sohna Road, starting from Alwar Bye Pass Road to Phool Bagh Chowk, left side up to Haryana border of Road No. 5. Industrial Area Bhiwadi up to Haryana Border.
WO0302	Range-XII, Bhiwadi	Area falling right side of main Dharohera-Sohna Road starting from Alwar Bye Pass Road to Phool bagh Chowk, Area right side of Road No 14 starting from Phool Bagh Chowk up to Harchandpur Chowk, area right side of Road No 19 starting from Harchandar Chowk up to plot No. B12-B-5 then right side of road moving sought upto plot no E/6. then right side of road to UIT Police Chowky then right side of road towards west via UIT tour lane Road up to Bhiwadi Mod Road thereafter road towards Sedhpur village up to road touching Ashiana Green, Bhagat Singh Colony and Ashiana Bageecha upto Haryana border.
WO0303	Range-XIII, Bhiwadi	Area falling right side of Road No 14 started Harchandpur Chowk to Phool bagh Chowk then road no 5 upto Haryana Border. Area left side up to Haryana Border of Road No 19 starting from Harchandpur Chowk up to Haryana Border, in east and north up to Haryana Border.
WO0304	Range-XIV, Bhiwadi	Area situated left side of Road No. 20 starting from plot no B 813 to Plot No. 1130 then left side of Road No 27 up to Plot No 1113 then left side of Road No 14 upto area of Bhiwadi Industrial Area and right side at Road No. 19 starting from Plot No B-813 up to Chopanki Industrial Area and including revenue villages of Rampur Mundana and Bilaheri.
WO0305	Range-XV, Bhiwadi	Area situated right side of Road No. 20 starting from Plot No 812-B-1 up to Plot No 1131 then right side of Road No. 27 upto local shops situated near Plot No. 1098 then right side of Road No 14 upto Plot No 1200 then right side of Bye Pass Road up to Haryana Border and left side of Road No 19 starting from Plot no 812-B-1 up to Plot no. 812-B-5 then left side of road moving south up to Plot no E-6, then left side of road UIT Police Station then left side of road towards west via UIT Four Lane Road (Gaurav Path) towards Sedhpur Village up to Haryana Border.


 21/6/12
 सहायक आयुक्त
 कन्द्रीय उत्पाद शुल्क संभाग
 दिल्ली

Range Code	Range Name	Range Jurisdiction
WO04	Division-D, Bhiwadi Alwar bye pass Road, Near Ashiana Bageecha, Bhiwadi - 301019	All units situated in Kahrani Industrial Area and units situated in Chopanki Indl, Area on left side of the 60 meter wide Road while going from Plot No 458 to Plot No. SP-1. All units situated at Chopanki Industrial Area on right side of the 60 meter wide Road while going from Plot No. 458 to Plot No. SP-1 and all units situated in Sarekhurd Industrial Area. (i) Units situated in Khushkhera Ind. Area on right side of 45 Meter wide Road while going from A.S.E. Office/Police Station to Plot No. SP-71 and then moving towards east & then right side of the road while going from Plot No. 350 G to Plot No. 335. (ii) All units situated in Pathreda Industrial Area and (iii) All units situated in Tapukhera Industrial Area. (iv) The units situated in Khushkhera Industrial Area falling right side of the road going from Tapukhera to Khushkhera upto the road turning towards plot No. SP-77, then right side of this road going upto 32 KVGSS & then right side of the road after turning right up to the boundary of Tapukhera Industrial Area. (v) Units situated in Revenue village of Gajipur. (vi) Entire remaining area of Tijara Tehsil not elsewhere specified. Units situated in Khushkhera Industrial Area on left side of the 45 Meter wide Road starting from A.S.E. office/Police Station upto Plot No 6-3S(1) then left side of the 45 Meter wide Road starting from Plot No. E-36(1) up to Plot No. SP3-10(A) then left Side of the 45 Meter wide Road starting from Plot No. SP3-10(A) upto trisection of the road going towards Budi Bawal & Tapukara, then left side of the road starting from trisection of the road going towards Budi Bawal & Tapokara upto A.S.E. Office/Police station. (i) Units situated in Khushkhera Industrial Area on left side of the 45 Meter wide Road starting from plot No SP2-1 upto RSEB 132 KV GSS & then left side of the road while going from plot No. 350 G to plot No 335 then after turning towards west units situated left side of the Area starting from plot No. 334 F to plot No. SP2-1. (ii) Area covering revenue villages of Khijurwas & Jhiwana.
WO0401	Range-XVI, Bhiwadi	All units situated in Kahrani Industrial Area and units situated in Chopanki Indl, Area on left side of the 60 meter wide Road while going from Plot No 458 to Plot No. SP-1.
WO0402	Range-XVII, Bhiwadi	All units situated at Chopanki Industrial Area on right side of the 60 meter wide Road while going from Plot No. 458 to Plot No. SP-1 and all units situated in Sarekhurd Industrial Area.
WO0403	Range-XVIII, Bhiwadi	(i) Units situated in Khushkhera Ind. Area on right side of 45 Meter wide Road while going from A.S.E. Office/Police Station to Plot No. SP-71 and then moving towards east & then right side of the road while going from Plot No. 350 G to Plot No. 335. (ii) All units situated in Pathreda Industrial Area and (iii) All units situated in Tapukhera Industrial Area. (iv) The units situated in Khushkhera Industrial Area falling right side of the road going from Tapukhera to Khushkhera upto the road turning towards plot No. SP-77, then right side of this road going upto 32 KVGSS & then right side of the road after turning right up to the boundary of Tapukhera Industrial Area. (v) Units situated in Revenue village of Gajipur. (vi) Entire remaining area of Tijara Tehsil not elsewhere specified.
WO0404	Range-XIX, Bhiwadi	Units situated in Khushkhera industrial Area on left side of the 45 Meter wide Road starting from A.S.E. office/Police Station upto Plot No 6-3S(1) then left side of the 45 Meter wide Road starting from Plot No. E-36(1) up to Plot No. SP3-10(A) then left Side of the 45 Meter wide Road starting from Plot No. SP3-10(A) upto trisection of the road going towards Budi Bawal & Tapukara, then left side of the road starting from trisection of the Road going towards Budi Bawal & Tapokara upto A.S.E. Office/Police station.
WO0405	Range-XX, Bhiwadi	(i) Units situated in Khushkhera industrial Area on left side of the 45 Meter wide Road starting from plot No SP2-1 upto RSEB 132 KV GSS & then left side of the road while going from plot No. 350 G to plot No 335 then after turning towards west units situated left side of the Area starting from plot No. 334 F to plot No. SP2-1. (ii) Area covering revenue villages of Khijurwas & Jhiwana.


Scanned by CamScanner


 21/06/2020
 Asstt. Commr.
 Division - D
 Bhiwadi

Range Code	Range Name	Range Jurisdiction
WO05	Division-E, Central Excise Office, RIICO Colony, Near Telephone Exchange Office, Behror - 301707	Tehsil of Behror & Bansur of Alwar District & entire remaining area of Behror Division not specified elsewhere. Left hand side of NH-8 (Jaipur to Delhi) of Tehsil Neemrana of Alwar District area Except of range -XXIII, Shahjanpur, Industrial Area of Shahjahnpur (along with Shahjahnpur city) & Gilot as per RIICO Record & upto to the area of haryana border. Right hand side of NH 8 (Jaipur to Delhi) of Tehsil Neemrana of Alwar District & Mundawar Tehsil of Alwar District area except of Range -XXIII, Shahjanpur.
WO0501	Range-XXI, Behror	Tehsil of Behror & Bansur of Alwar District & entire remaining area of Behror Division not specified elsewhere.
WO0502	Range-XXII, Neemrana	Left hand side of NH-8 (Jaipur to Delhi) of Tehsil Neemrana of Alwar District area Except of Range -XXIII, Shahjanpur.
WO0503	Range-XXIII, Shahjahanpur	Industrial Area of Shahjahnpur (along with Shahjahnpur city) & Gilot as per RIICO Record & upto to the area of Haryana border.
WO0504	Range-XXIV, Neemrana	Right hand side of NH 8 (Jaipur to Delhi) of Tehsil Neemrana of Alwar District & Mundawar Tehsil of Alwar District area except of Range-XXIII, Shahjanpur.

21/10/2017
 (Satyendra Singh)
 Assistant Commissioner

Range Code	Range Name	Range Jurisdiction
WO06	Division-F In Front of Ghana Pakshi Vihar Gate. Jawahar Nagar. Bharatpur-321001	Left side area of Jaipur - Agra Railway line in Bharatpur city + Tehsil of Kumher, Kaman, Pahari, Nagar & Deeg. Right side area of Jaipur - Agra Railway line in Bharatpur city & entire remaining area of Bharatpur District not specified elsewhere. Whole District of Dholpur. Sawaimadhapur Tehasil. Kahandar Tehasil. Boli Tehasil & Choth ka Barvara & entire remaining area of Sawai Madhopur District not specified elsewhere. Whole District of Karauli, Gangapur Tehasil, Nadoti Tehsil, Bamanvas Tehasil & MalanaDungar Tehsil.
WO0601	Range-XXV, Bharatpur	Left side area of Jaipur - Agra Railway line in Bharatpur city + Tehsil of Kumher, Kaman, Pahari, Nagar & Deeg.
WO0602	Range-XXVI, Bharatpur	Right side area of Jaipur - Agra Railway line in Bharatpur city & entire remaining area of Bharatpur District not specified elsewhere.
WO0603	Range-XXVII, Dholpur	Whole District of Dholpur.
WO0604	Range-XXVIII, Sawai Madhopur	Sawaimadhapur Tehasil, Khandar Tehasil, Boli Tehasil & Choth ka Barvara & entire remaining area of Sawai Madhopur District not specified elsewhere.
WO0605	Range-XXIX, Karauli	Whole District of Karauli.
WO0606	Range-XXX, Gangapur City	Gangapur Tehasil, Bamanvas Tehasil & MalanaDungar Tehasil.


 2/10/17
 H. K. Meena
 Supdt



Division	Division-B, Sikar Sec - C, Todi Nagar, Sanwali Road, Sikar - 332001	Area of Sikar Tehsil, Laxmangarh Tehsil, Fatehpur Tehsil & entire remaining area of Sikar District not specified elsewhere. Ar Tehsil, Srimadhapur Tehsil, Dhod Tehsil. Area of Neem Ka Thana Tehsil, Khandel Tehsil, Udaipurwati Tehsil. Area of Jhunjhunu Tehsil, Malsisar Tehsil, Ramgarh Shekhawati Tehsil & entire remaining area of Jhunjhunu District not specified elsewhere. Area Khetri Tehsil, Bhuvana Tehsil and Surajgarh Tehsil.
Range Code	Range Name	Range Jurisdiction
WO0701	Range-XXXI, Sikar	Area of Sikar Tehsil, Laxmangarh Tehsil, Fatehpur Tehsil & entire remaining area of Sikar District not specified elsewhere.
WO0702	Range-XXXII, Sikar	Area of Dantaramgarh Tehsil, Srimadhapur Tehsil, Dhod Tehsil.
WO0703	Range-XXXIII, Sikar	Area of Neem Ka Thana Tehsil, Khandel Tehsil, Udaipurwati Tehsil.
WO0704	Range-XXXIV, Jhunjhunu	Area of Jhunjhunu Tehsil, Nawaigarh Tehsil, Malsisar Tehsil, Ramgarh Shekhawati Tehsil & entire remaining area of Jhu specified elsewhere.
WO0705	Range-XXXV, Jhunjhunu	Area of Chirawa Tehsil, Khetri Tehsil, Bhuvana Tehsil and Surajgarh Tehsil.

संलग्नक आदेश
के. उ. शु. एवं संसाधन संभाग
सीकर (राज.)